"AP. Chel. 2"

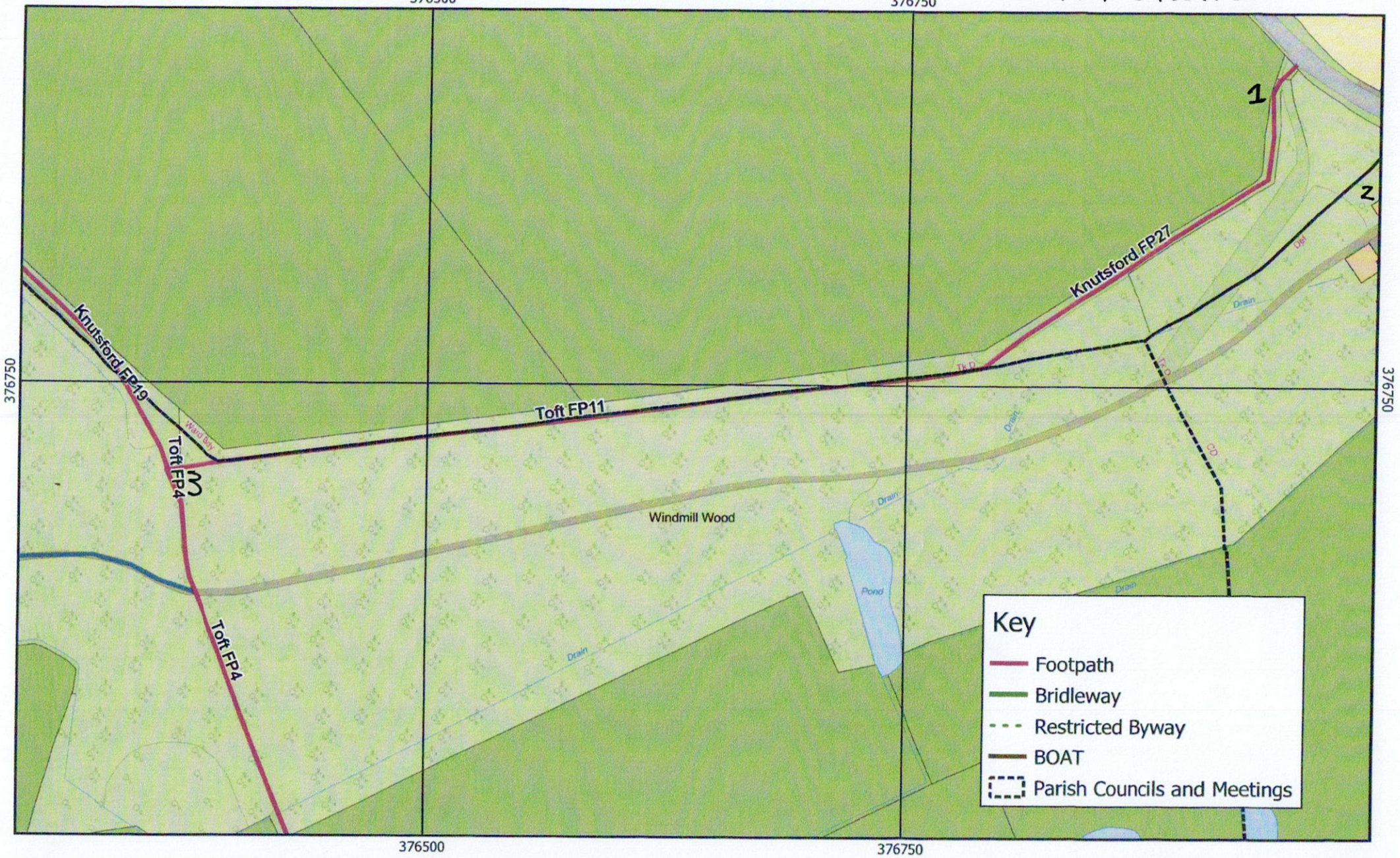


N

1:2500

# Toft FP11 & Knutsford FP 27

This is a working copy of the definitive map and should not be used for legal purposes

Cheshire East Council

Crown copyright and database rights 2023. Ordnance Survey 100049045

"AP. Toft. 1"

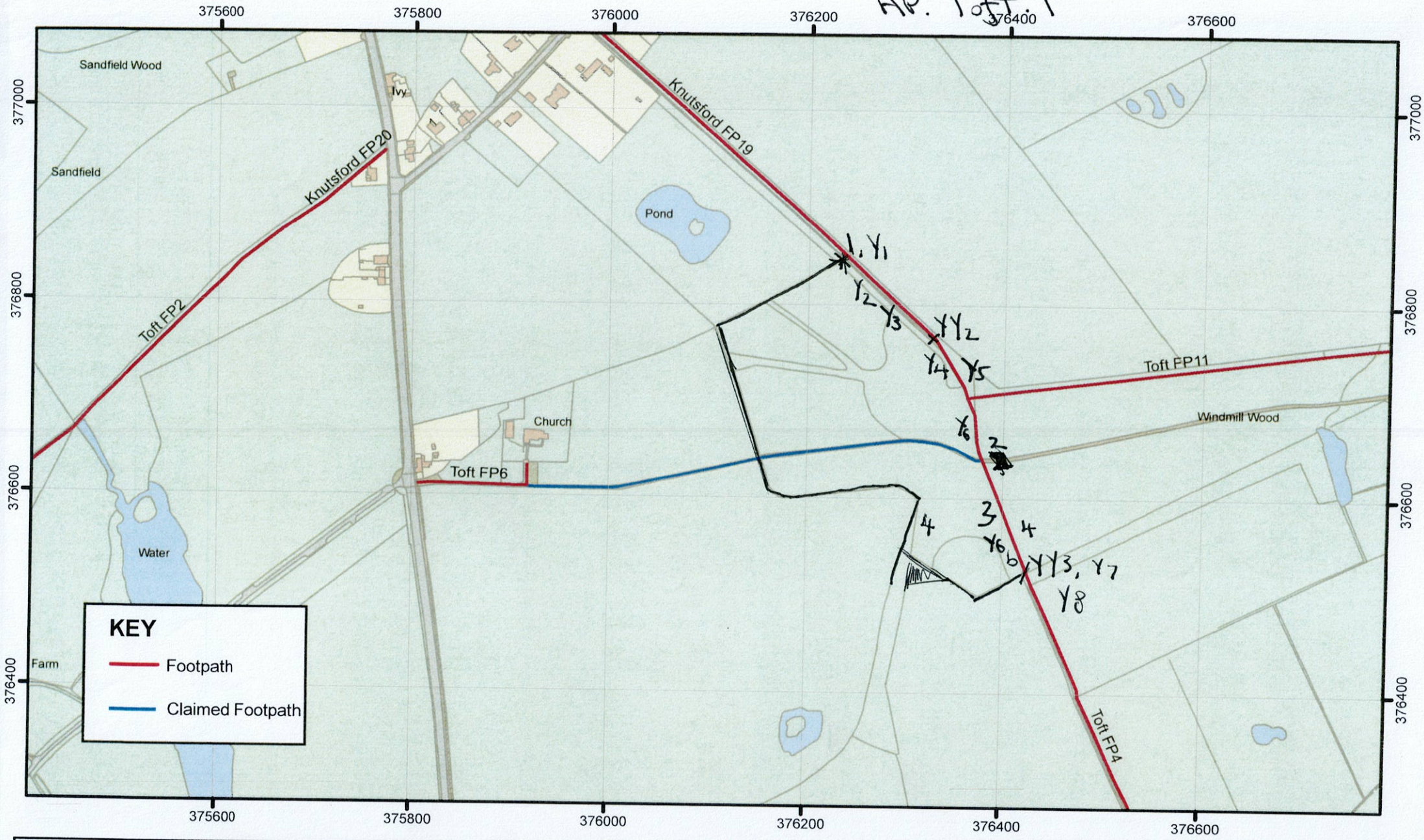


N

1:5,000

**Claimed Footpath from Toft FP 4, Toft Church to Toft FP 6, Windmill Wood, Toft**

This is a working copy of the definitive map and should not be used for legal purposes

Cheshire East Council

© Crown copyright and database rights 2019. Ordnance Survey 100049045.

AP. Toft. photo. 1"

Photo 13

"AP. Toft.
photo. 1"

"Y1"

"AS. Toft"
photo. 1

"Y3"

"Mr. Taft photo. 1"

"YY2"

"Ac. Tatt"
Ast o.1

" "

Y4

"Mr. Taft"
Photo. 1"

"Y5"

"AP.T.H"
plot. 1

"Y8"

"AP.T.H.
photo. 1"

" "
Yo b

"AP. Tatt
phot. 1"

"3"

"Ap.J.H"
photo.1

"4"

"AP.T.H photo.1"

"YY3" & "Y7"

"AP. Taft. photo. 1"

"Y8"

"AR. Toft. 2"

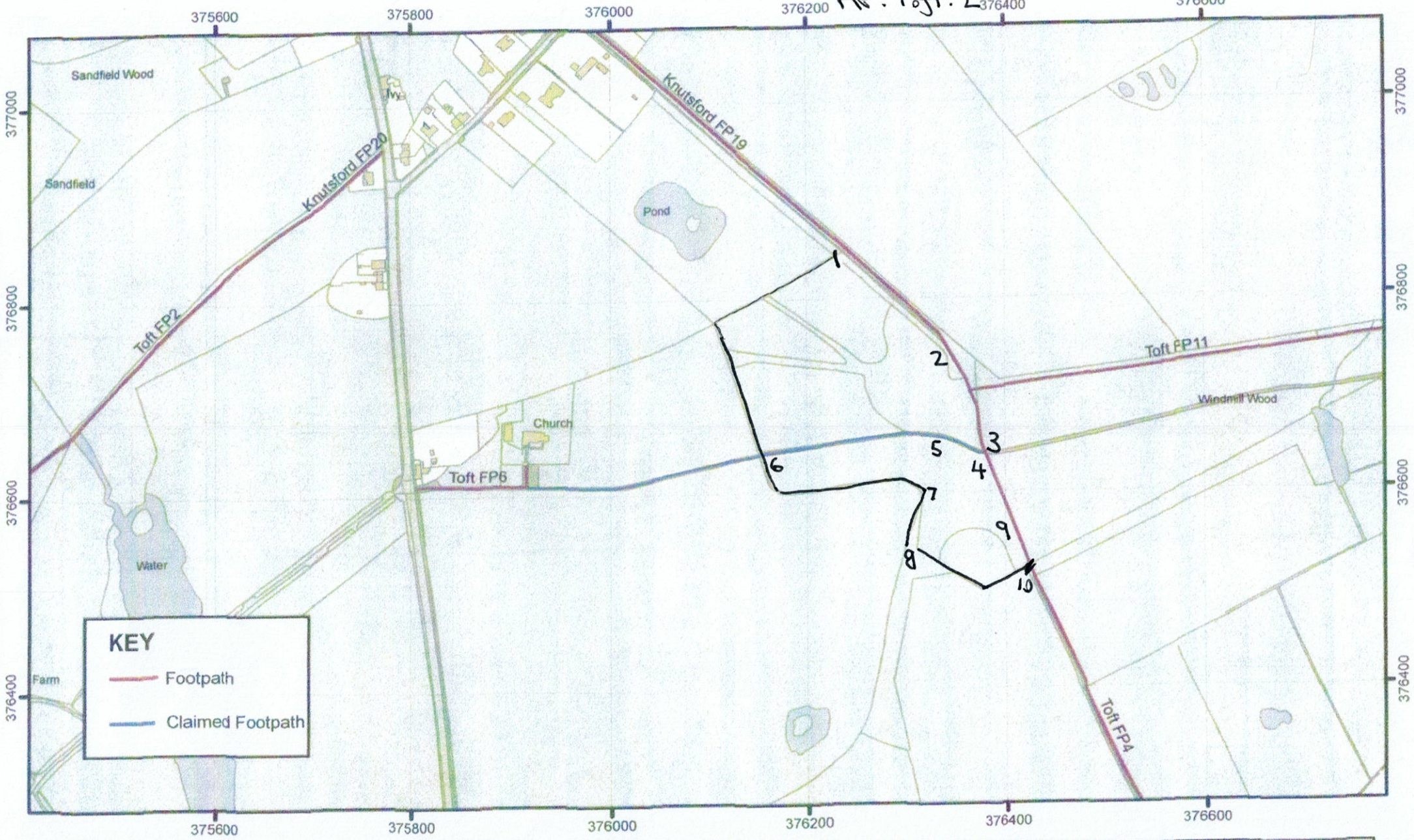


N

1:5,000

**Claimed Footpath from Toft FP 4, Toft Church to Toft FP 6, Windmill Wood, Toft**

This is a working copy of the definitive map and should not be used for legal purposes

Cheshire East Council

© Crown copyright and database rights 2019. Ordnance Survey 100049045.